

5 EASY STEPS TO UPDATE YOUR NAUTICAL CHART

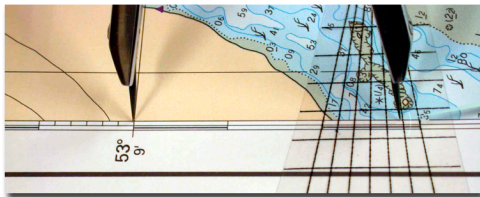
1. Check index in monthly Notices to Mariners to find which chart is affected.

Index 1	3891 East Narrows and/et West Narrows - New Chart - 08-SEP-89 - NAD83
28-FEB-2003 or 2003-02-28	
Add	port hand daybeacon
LNLM/D 24-AUG-2001 or 2001-08-24	
	53°08'43.1" N 132°22'04.1" W
	(P202044P) DFO (6200076-01)

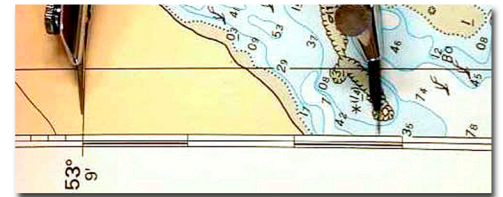
Symbol - use Chart 1 for a description

Co-ordinates

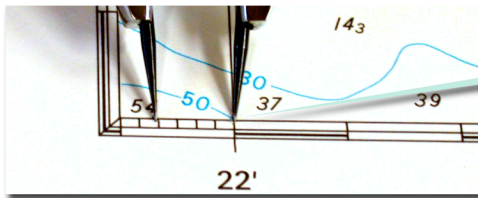
2. Plot latitude co-ordinate on chart border using dividers. Mark this distance on the chart.



53°08'43.1" N





3. Plot longitude co-ordinate on chart border using dividers. Mark this distance on the chart.



132°22'04.1" W



4. Use Chart 1 to help find required change. Add symbol at intersection of latitude and longitude.



5. Apply Notice date onto chart in appropriate location.

